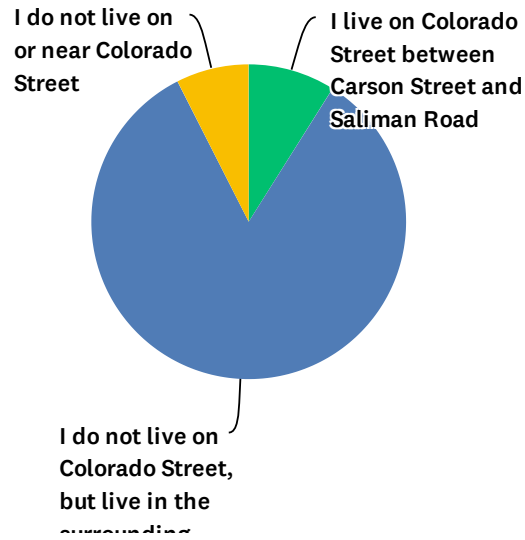


Q1 Select which best describes your current residence.

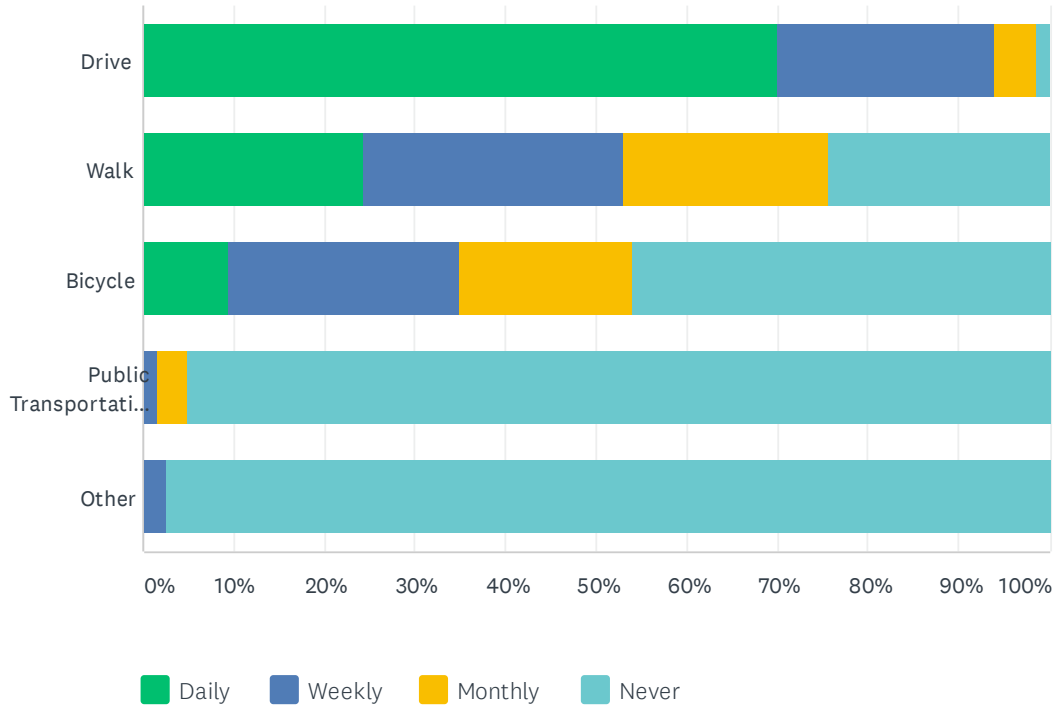
Answered: 67 Skipped: 0



ANSWER CHOICES	RESPONSES	
I live on Colorado Street between Carson Street and Saliman Road	8.96%	6
I do not live on Colorado Street, but live in the surrounding neighborhood	83.58%	56
I do not live on or near Colorado Street	7.46%	5
TOTAL		67

Q2 When you travel on Colorado Street, how often do you use the following means of travel?

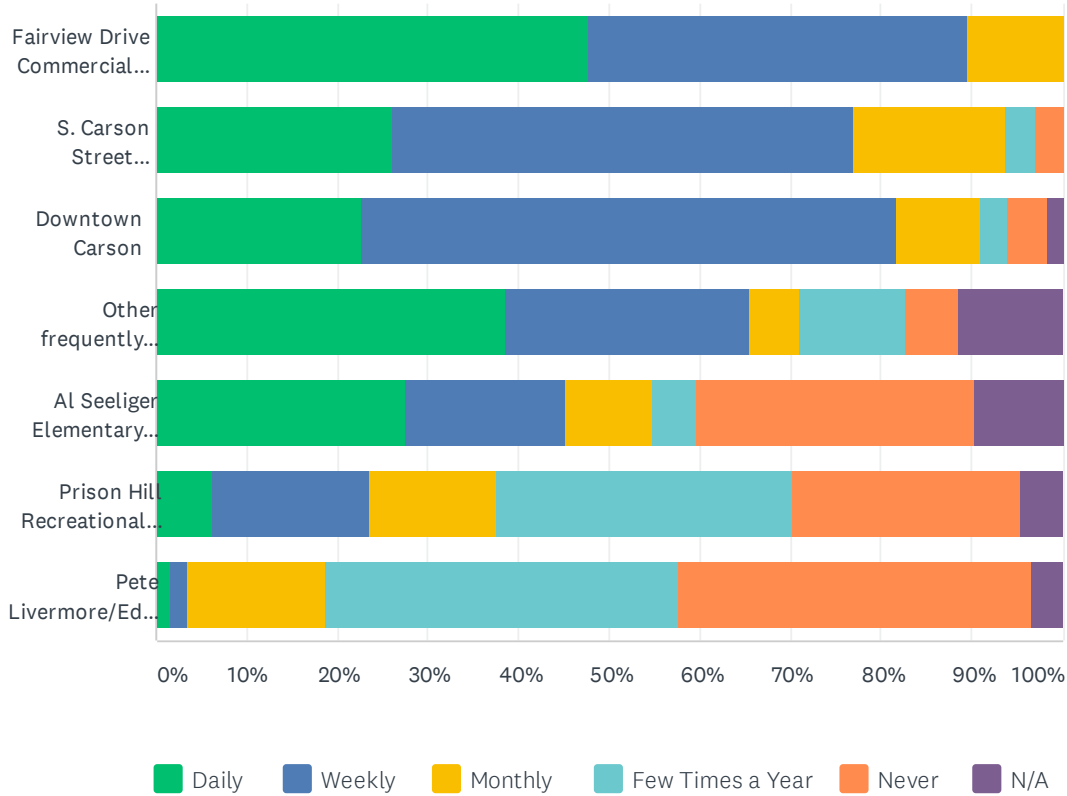
Answered: 67 Skipped: 0



	DAILY	WEEKLY	MONTHLY	NEVER	TOTAL	WEIGHTED AVERAGE
Drive	70.15% 47	23.88% 16	4.48% 3	1.49% 1	67	1.40
Walk	24.24% 16	28.79% 19	22.73% 15	24.24% 16	66	2.95
Bicycle	9.52% 6	25.40% 16	19.05% 12	46.03% 29	63	3.94
Public Transportation (bus, taxi, or similar)	0.00% 0	1.64% 1	3.28% 2	95.08% 58	61	5.84
Other	0.00% 0	2.56% 1	0.00% 0	97.44% 38	39	5.90

Q3 When driving, how often do you travel to the following destinations?

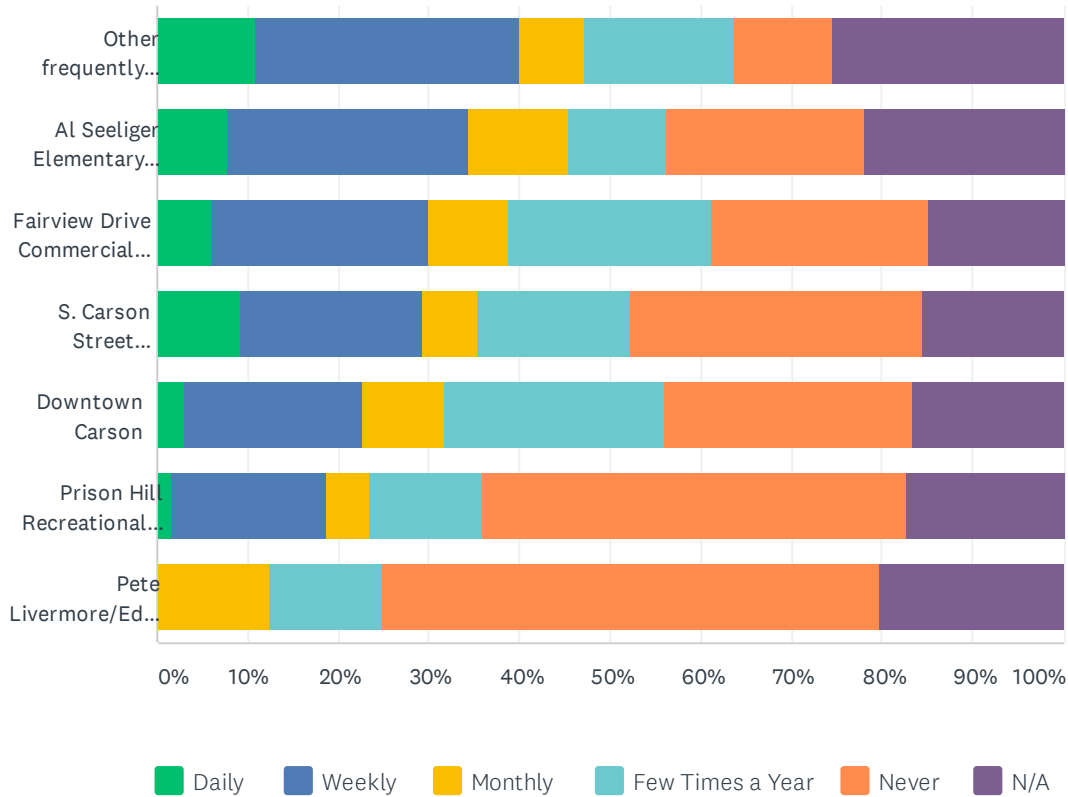
Answered: 67 Skipped: 0



	DAILY	WEEKLY	MONTHLY	FEW TIMES A YEAR	NEVER	N/A	TOTAL	WEIGHTED AVERAGE
Fairview Drive Commercial Corridor (ex: Lowes, CVS)	47.76% 32	41.79% 28	10.45% 7	0.00% 0	0.00% 0	0.00% 0	67	1.63
S. Carson Street Commercial Corridor (ex: Kohls, Raley's)	26.15% 17	50.77% 33	16.92% 11	3.08% 2	3.08% 2	0.00% 0	65	2.06
Downtown Carson	22.73% 15	59.09% 39	9.09% 6	3.03% 2	4.55% 3	1.52% 1	66	2.06
Other frequently visited locations nearby (within 1-mile)	38.46% 20	26.92% 14	5.77% 3	11.54% 6	5.77% 3	11.54% 6	52	2.09
Al Seeliger Elementary School	27.42% 17	17.74% 11	9.68% 6	4.84% 3	30.65% 19	9.68% 6	62	2.93
Prison Hill Recreational Area	6.25% 4	17.19% 11	14.06% 9	32.81% 21	25.00% 16	4.69% 3	64	3.56
Pete Livermore/Edmonds Sports Complex	1.69% 1	1.69% 1	15.25% 9	38.98% 23	38.98% 23	3.39% 2	59	4.16

Q4 When walking or biking, how often do you travel to the following destinations?

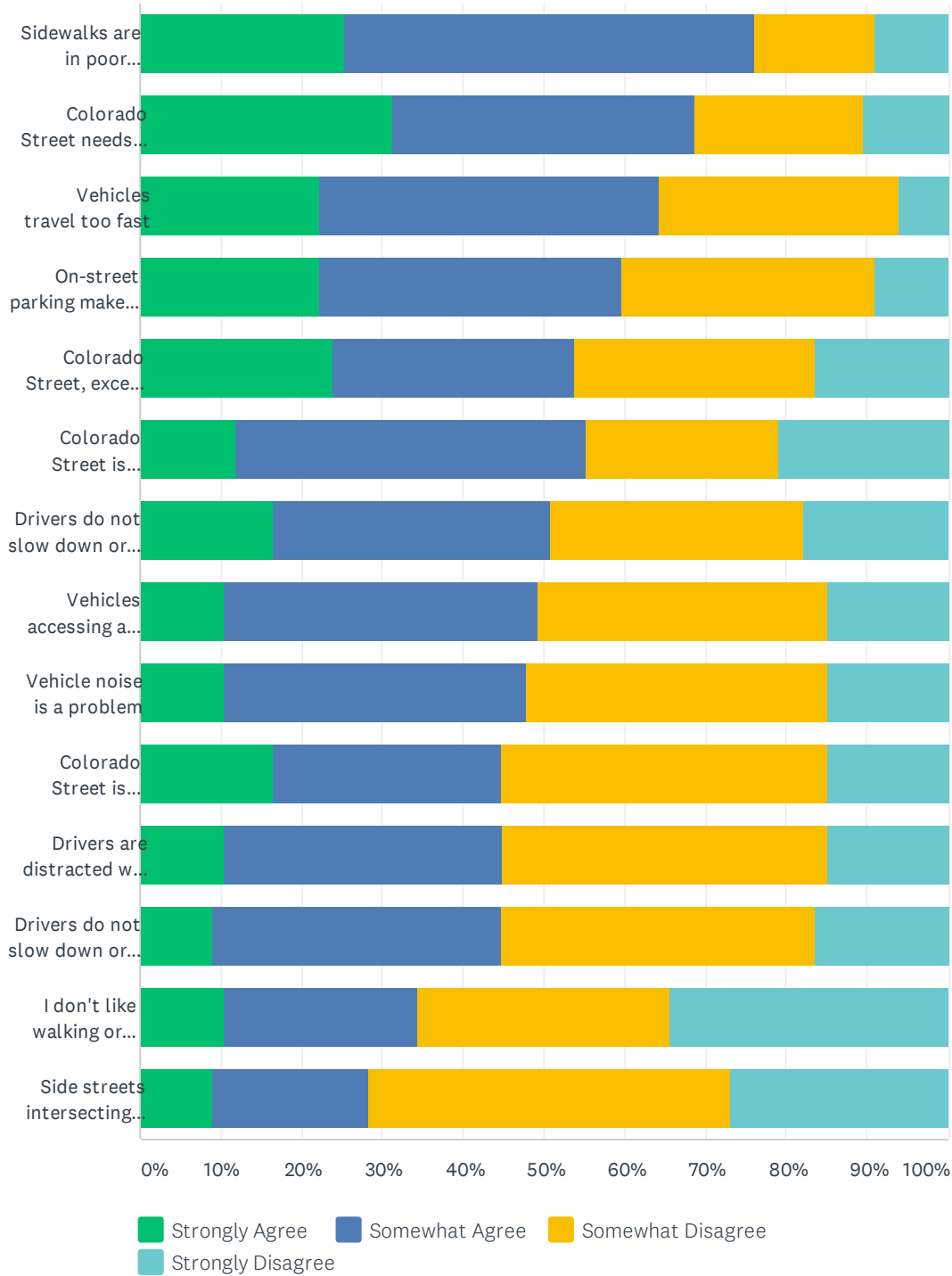
Answered: 67 Skipped: 0



	DAILY	WEEKLY	MONTHLY	FEW TIMES A YEAR	NEVER	N/A	TOTAL	WEIGHTED AVERAGE
Other frequently visited locations nearby (within 1-mile)	10.91% 6	29.09% 16	7.27% 4	16.36% 9	10.91% 6	25.45% 14	55	2.83
Al Seeliger Elementary School	7.81% 5	26.56% 17	10.94% 7	10.94% 7	21.88% 14	21.88% 14	64	3.16
Fairview Drive Commercial Corridor (ex: Lowes, CVS)	5.97% 4	23.88% 16	8.96% 6	22.39% 15	23.88% 16	14.93% 10	67	3.40
S. Carson Street Commercial Corridor (ex: Kohls, Raley's)	9.23% 6	20.00% 13	6.15% 4	16.92% 11	32.31% 21	15.38% 10	65	3.51
Downtown Carson	3.03% 2	19.70% 13	9.09% 6	24.24% 16	27.27% 18	16.67% 11	66	3.64
Prison Hill Recreational Area	1.56% 1	17.19% 11	4.69% 3	12.50% 8	46.88% 30	17.19% 11	64	4.04
Pete Livermore/Edmonds Sports Complex	0.00% 0	0.00% 0	12.50% 8	12.50% 8	54.69% 35	20.31% 13	64	4.53

Q5 Please select whether you agree or disagree with the following statements regarding Colorado Street:

Answered: 67 Skipped: 0



Colorado Street Rehabilitation Project - Needs Assessment Survey

	STRONGLY AGREE	SOMEWHAT AGREE	SOMEWHAT DISAGREE	STRONGLY DISAGREE	TOTAL	WEIGHTED AVERAGE
Sidewalks are in poor condition	25.37% 17	50.75% 34	14.93% 10	8.96% 6	67	2.31
Colorado Street needs more street lighting	31.34% 21	37.31% 25	20.90% 14	10.45% 7	67	2.42
Vehicles travel too fast	22.39% 15	41.79% 28	29.85% 20	5.97% 4	67	2.55
On-street parking makes it difficult to see potential roadway hazards	22.39% 15	37.31% 25	31.34% 21	8.96% 6	67	2.67
Colorado Street, except for the pavement condition, is fine the way it is.	23.88% 16	29.85% 20	29.85% 20	16.42% 11	67	2.85
Colorado Street is unsafe for bicyclists	11.94% 8	43.28% 29	23.88% 16	20.90% 14	67	2.99
Drivers do not slow down or stop for pedestrians / bicyclists	16.42% 11	34.33% 23	31.34% 21	17.91% 12	67	3.00
Vehicles accessing a driveway make Colorado Street less safe	10.45% 7	38.81% 26	35.82% 24	14.93% 10	67	3.06
Vehicle noise is a problem	10.45% 7	37.31% 25	37.31% 25	14.93% 10	67	3.09
Colorado Street is unsafe for pedestrians	16.42% 11	28.36% 19	40.30% 27	14.93% 10	67	3.09
Drivers are distracted when driving on Colorado Street	10.45% 7	34.33% 23	40.30% 27	14.93% 10	67	3.15
Drivers do not slow down or stop for other drivers	8.96% 6	35.82% 24	38.81% 26	16.42% 11	67	3.18
I don't like walking or biking along Colorado Street	10.45% 7	23.88% 16	31.34% 21	34.33% 23	67	3.55
Side streets intersecting Colorado Street make Colorado Street less safe	8.96% 6	19.40% 13	44.78% 30	26.87% 18	67	3.61